















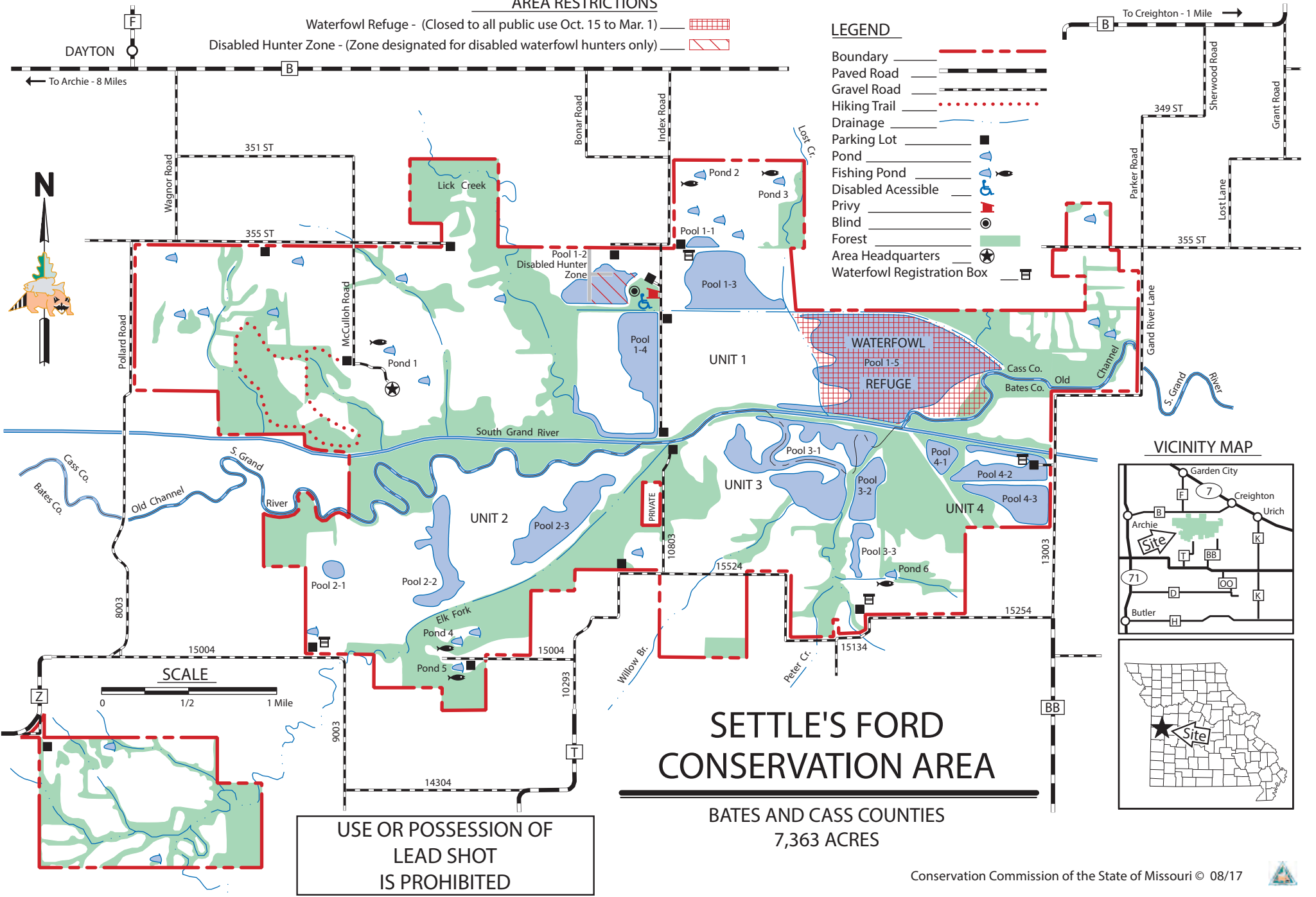


**AREA RESTRICTIONS**

Waterfowl Refuge - (Closed to all public use Oct. 15 to Mar. 1)   
 Disabled Hunter Zone - (Zone designated for disabled waterfowl hunters only) 

**LEGEND**

- Boundary 
- Paved Road 
- Gravel Road 
- Hiking Trail 
- Drainage 
- Parking Lot 
- Pond 
- Fishing Pond 
- Disabled Accessible 
- Privy 
- Blind 
- Forest 
- Area Headquarters 
- Waterfowl Registration Box 



**USE OR POSSESSION OF  
LEAD SHOT  
IS PROHIBITED**

**SETTLE'S FORD  
CONSERVATION AREA**

BATES AND CASS COUNTIES  
7,363 ACRES

